

NOTE: Administrative unit boundaries shown here do not represent official endorsement by the National Elections Commission or the Government of Liberia. The process for the accurate demarcation and mapping of administrative units is currently on-going. Upon completion of this process, the Government of Liberia shall release the official boundaries for administrative units of Liberia

Legend

- Voter Registration Center
- ▭ County Boundary
- ▭ Electoral District Boundary
- ▭ Statutory District Boundary
- ▭ Administrative District Boundary
- ▭ Amalgamated Area Boundary

Voter registration centers have been assigned to electoral districts. Therefore, a person is assigned to the same electoral district of the center where he or she registered.

The final roll of registrants (after the Exhibition Exercise) is displayed. The provisional roll was utilized during the delineation exercise.

Grand Bassa County Electoral District No. 1 2011

Voter Registration Centers		
VRC Code	Name	Total
09001	Kpaingba Town Palava Hut	183
09002	Kamachea Town Palava Hut	425
09003	Paye Town Palava Hut	301
09010	Bokay Town Palava Hut	1,632
09011	Jeko Town Palava Hut	245
09012	Owensgroove Adm. Building	2,493
09042	Gozohn Town Palava Hut	180
09043	Gbarkpeh Town Palava Hut	560
09055	Neegewein Elem. School	1,286
09056	Beon Town Palava Hut	568
09057	Kpenzohn Village Palava Hut	473
09060	Barclayville Town Palava Hut	874
09061	Doewein Town Palava Hut	933
09062	Chuah Viankon Town Palava Hut	584
09064	Bassa Point Town Palava Hut	209
09065	Kro Town Palava Hut	456
09079	Zaye's Town Palava Hut	547
09080	Kanpue Town Palava Hut	404
09081	Goesuah Town Palava Hut	613
09082	Jacob Larleh Town Palava Hut	895
09083	Gurlee Town Palava Hut	143
09087	Nuah Town Palava Hut	339
09088	Zoe Town Palava Hut	382
09089	Little Bassa Town Palava Hut	736
09090	Civil # 1 Comp. Admin Building	1,098
09091	Wrayn Town Palava Hut	152
09092	Betto Token Town Palava Hut	231
09093	Douweh Town Palava Hut	550
09100	Mondoh Town Palava Hut	300
09101	Norr Town Palava Hut	490
09102	Saul Village Palava Hut	451
09116	Somah Town Palava Hut	273
09117	Kutuahn School Building	187
09118	Kpawetro Town Palava Hut	321
09119	Whooh's Town Palava Hut	370
09122	Zuzohn Palava Hut	221
09160	Kingsville Palava Hut	566
09161	Camp Mechlin Palava Hut	621
09162	Centrel Lloydsville Adm. Building	1,643
09163	Wrakon Town Palava Hut	557
09168	Bueh's Town Palava Hut	277
09169	Diggs Town Palava Hut	361
09175	Edina City Hall	474
Total Registrants (After Exhibition):	24,604	

Data Sources:
 2011 National Voter Registration Exercise- National Elections Commissions
 2009-2010 Administrative Boundary & Locality Revalidation Project - Inter-Agency Taskforce on Delimitation (IATD: MIA, MLME, NEC, LISGIS)
 2007 National Geographic Planning - Liberia Institute of Statistics & Geo-Information Services (LISGIS)
 2006-2007 Boundary Harmonization Exercise - Special Joint Stakeholders Collaborative Committee (SJSCC)



Scale: 425,000
 Map Projection: UTM Zone 29N
 Datum: WGS 84
 Unit: Meter



Prepared & Printed By:
 National Elections Commission
 Production Date: 29 July 2011

Grand Bassa County Electoral District No. 2 2011

- Legend**
- Voter Registration Center
 - ▭ County Boundary
 - ▭ Electoral District Boundary
 - ▭ Amalgamated Area Boundary

NOTE: Administrative unit boundaries shown here do not represent official endorsement by the National Elections Commission or the Government of Liberia. The process for the accurate demarcation and mapping of administrative units is currently on-going. Upon completion of this process, the Government of Liberia shall release the official boundaries for administrative units of Liberia



MONTSERRADO

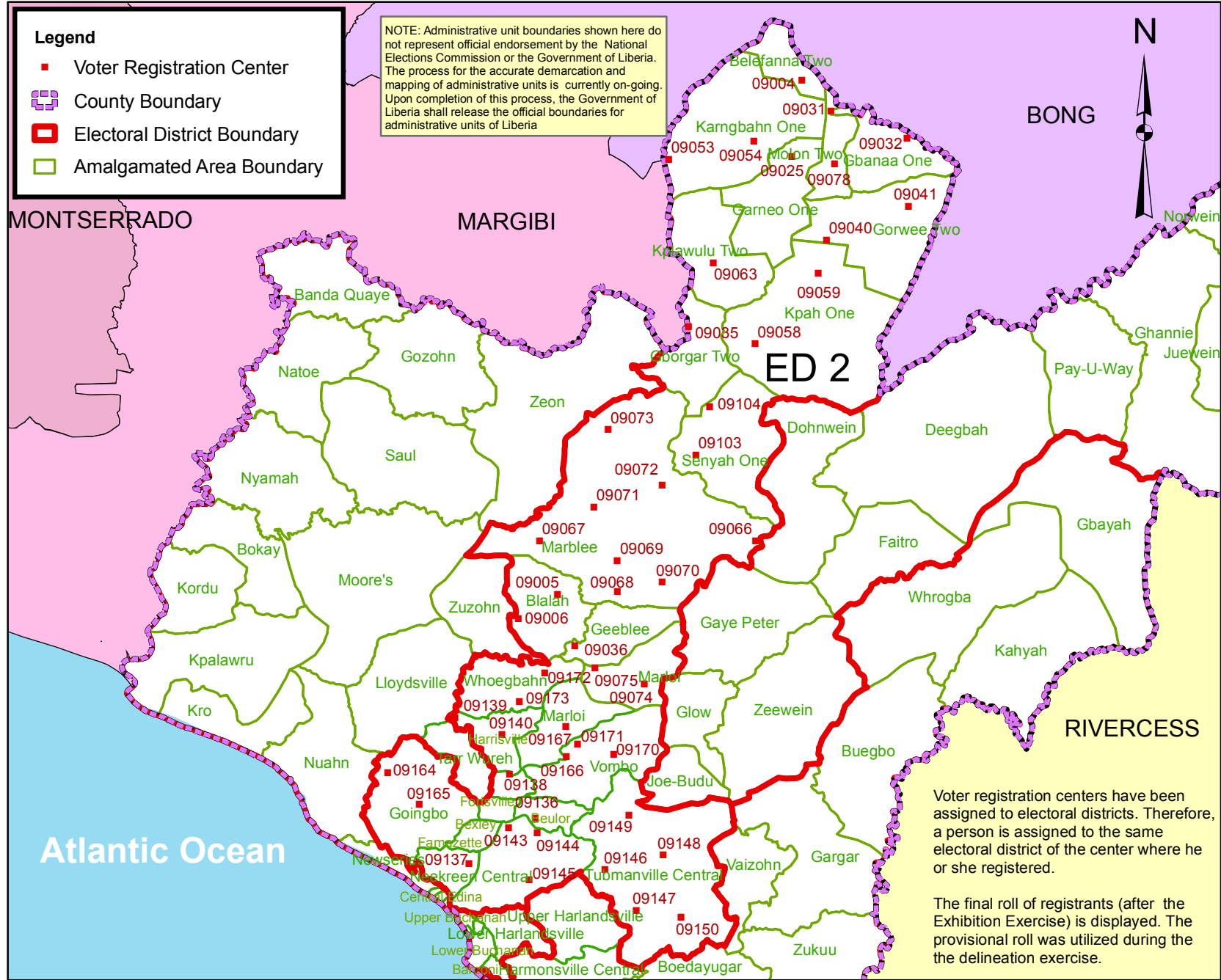
MARGIBI

BONG

Atlantic Ocean

RIVERCESS

ED 2



Voter registration centers have been assigned to electoral districts. Therefore, a person is assigned to the same electoral district of the center where he or she registered.

The final roll of registrants (after the Exhibition Exercise) is displayed. The provisional roll was utilized during the delineation exercise.

Voter Registration Centers		
VRC Code	Name	Total
09004	Belefanna Town Palava Hut	556
09005	Albert Town Palava Hut	293
09006	Charley Gio Town Palava Hut	233
09025	Garneo Town Palava Hut	827
09031	Gbanah Town Palava Hut	423
09032	Jumoi Town Palava Hut	533
09035	Gborgar Town Palava Hut	335
09036	Bohn Town Palava Hut	401
09040	Boeglay Town Palava Hut	508
09041	Whergbo Town Palava Hut	446
09053	Kpelleh Zahn Town Palava Hut	759
09054	Quejay Town Palava Hut	613
09058	Johnny Diggs Town Palava Hut	457
09059	Jacob Town Palava Hut	398
09063	Womia Town Palava Hut	478
09066	Ballahwein Town Palava Hut	408
09067	Buahwein Town Palava Hut	149
09068	Civil Comp. # 2 Admin Building	1,225
09069	Kotarr Town Palava Hut	277
09070	S.D.A Mission School Building	381
09071	Tepenneh Town Palava Hut	412
09072	Teekpor School Building	287
09073	Zahn Town Palava Hut	608
09074	Palapolu Town Palava Hut	298
09075	Daniel Town Palava Hut	259
09078	Molon Town Palava Hut	517
09103	Senyah Town Palava Hut	985
09104	Karmgbope Town Palava Hut	457
09136	Passing Village Palava Hut	348
09137	Zekar Palava Hut	182
09138	Fortsville School Building	1,088
09139	Frazier Town Palava Hut	642
09140	Waka Town Palava Hut	1,053
09143	Rev. Gardiner School	456
09144	Keliby Palava Hut	289
09145	Joseph M.N Gbadyu School	664
09146	James Henry's Town Palava Hut	810
09147	Barduah School Building	527
09148	Blagbahn Palava Hut	467
09149	Moncray Town Palava Hut	717
09150	Wheigo Town Palava Hut	620
09164	Gaye Gbokone Town Palava Hut	378
09165	Zammie Town Palava Hut	462
09166	Zegar Town Palava Hut	351
09167	Tutu Town School Building	397
09170	Noway Town School Building	170
09171	Bovine Town School Building	182
09172	Juah Town School Building	720
09173	Dennis Town Palava Hut	188
Total Registrants (After Exhibition):		24,234

Data Sources:
 2011 National Voter Registration Exercise- National Elections Commissions
 2009-2010 Administrative Boundary & Locality Revalidation Project - Inter-Agency Taskforce on Delimitation (IATD: MIA, MLME, NEC, LISGIS)
 2007 National Geographic Planning - Liberia Institute of Statistics & Geo-Information Services (LISGIS)
 2006-2007 Boundary Harmonization Exercise - Special Joint Stakeholders Collaborative Committee (SJSCC)

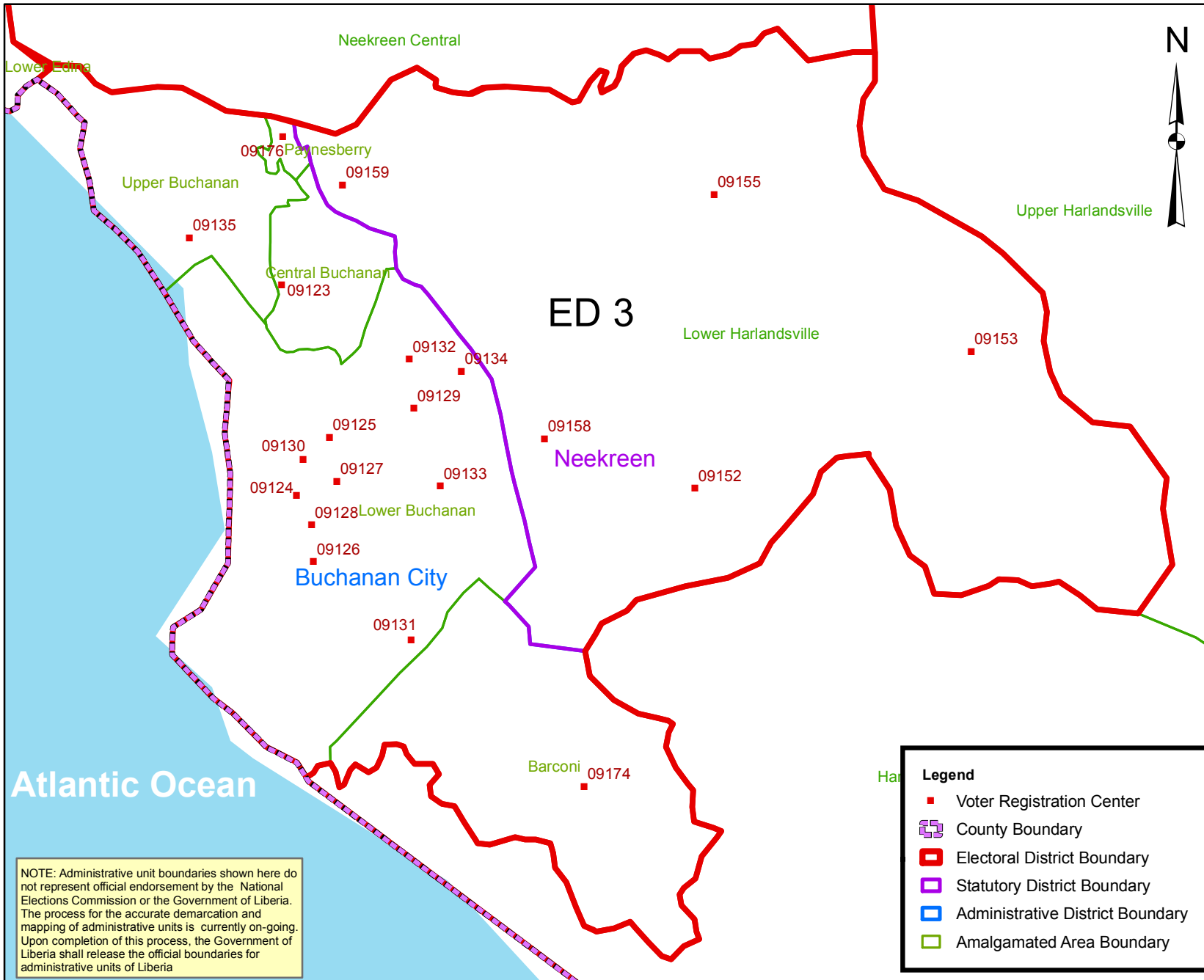


Scale: 580,000
 Map Projection: UTM Zone 29N
 Datum: WGS 84
 Unit: Meter



Grand Bassa County Electoral District No. 3 2011

Voter Registration Centers		
VRC Code	Name	Total
09123	Christian High School	852
09124	Parish Day School	1,584
09125	Pillar of Fire School	1,118
09126	Korduah Community Hall	1,046
09127	Bassa High School	2,486
09128	County Administrative Building	1,896
09129	Biafra Community Hall	2,129
09130	W.P.L Brumskine Methodist Sch.	1,390
09131	Moore's Town Comm. Palava Hut	684
09132	Gorzohn Community Hall	2,130
09133	Unification Pavillion	2,160
09134	P.C.S Christian Elem. School	2,044
09135	Upper Buchanan Clinic	193
09152	Own Your Own Palava Hut	328
09153	James Travis Elem. School	1,661
09155	Watco Camp Palava Hut	1,969
09158	A.C.F.I. School Building	2,051
09159	Four Houses Comm. School	380
09174	Sahnwein Town School	445
09176	Central Paynesberry School	160
Total Registrants (After Exhibition):		26,706



NOTE: Administrative unit boundaries shown here do not represent official endorsement by the National Elections Commission or the Government of Liberia. The process for the accurate demarcation and mapping of administrative units is currently on-going. Upon completion of this process, the Government of Liberia shall release the official boundaries for administrative units of Liberia

Legend

- Voter Registration Center
- ▭ County Boundary
- ▭ Electoral District Boundary
- ▭ Statutory District Boundary
- ▭ Administrative District Boundary
- ▭ Amalgamated Area Boundary

Voter registration centers have been assigned to electoral districts. Therefore, a person is assigned to the same electoral district of the center where he or she registered.

The final roll of registrants (after the Exhibition Exercise) is displayed. The provisional roll was utilized during the delineation exercise.

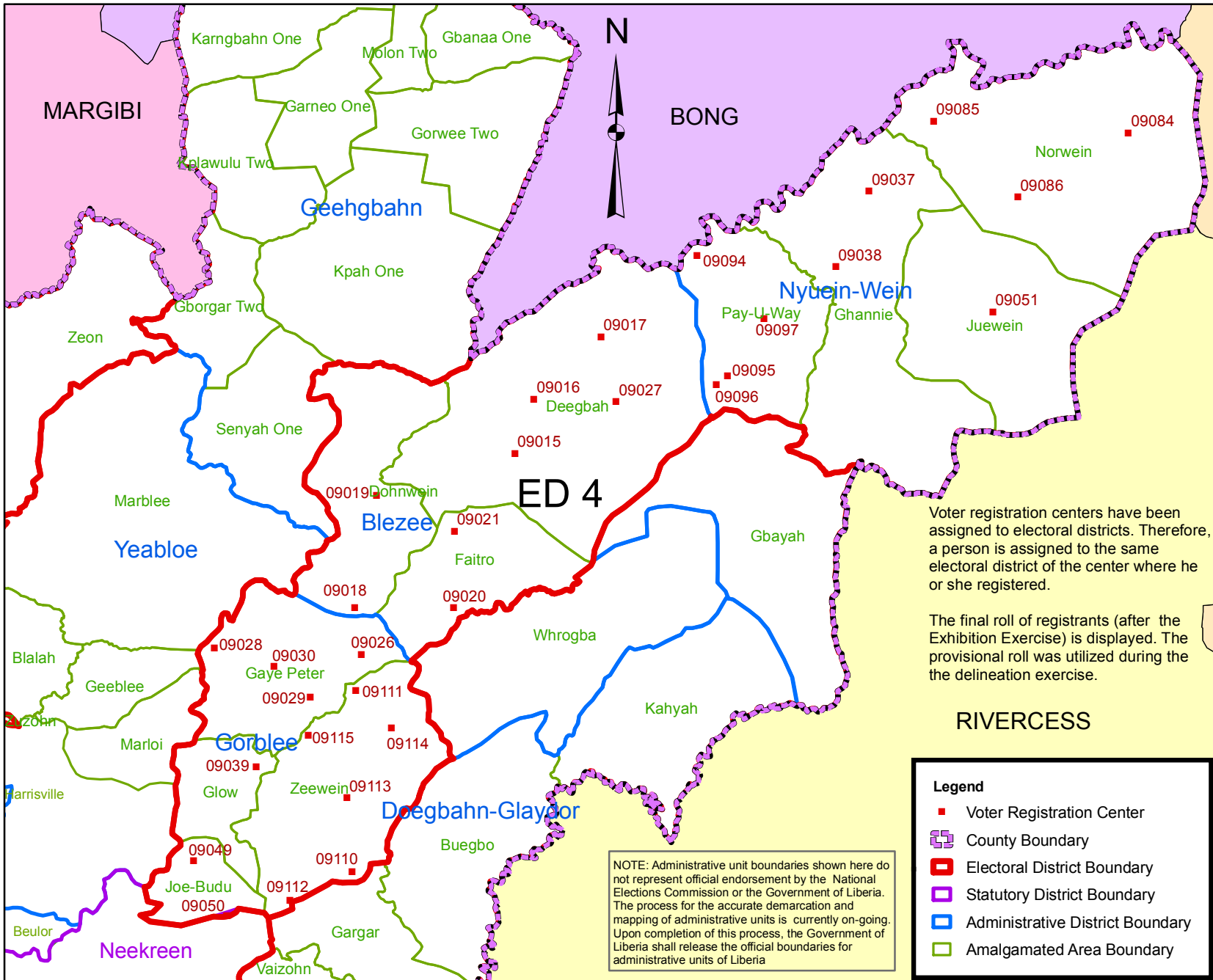
Data Sources:
 2011 National Voter Registration Exercise- National Elections Commissions
 2009-2010 Administrative Boundary & Locality Revalidation Project - Inter-Agency Taskforce on Delimitation (IATD: MIA, MLME, NEC, LISGIS)
 2007 National Geographic Planning - Liberia Institute of Statistics & Geo-Information Services (LISGIS)
 2006-2007 Boundary Harmonization Exercise - Special Joint Stakeholders Collaborative Committee (SJSKC)



Scale: 52,000
 Map Projection: UTM Zone 29N
 Datum: WGS 84
 Unit: Meter



Prepared & Printed By:
 National Elections Commission
 Production Date: 29 July 2011



NOTE: Administrative unit boundaries shown here do not represent official endorsement by the National Elections Commission or the Government of Liberia. The process for the accurate demarcation and mapping of administrative units is currently on-going. Upon completion of this process, the Government of Liberia shall release the official boundaries for administrative units of Liberia

Voter registration centers have been assigned to electoral districts. Therefore, a person is assigned to the same electoral district of the center where he or she registered.

The final roll of registrants (after the Exhibition Exercise) is displayed. The provisional roll was utilized during the delineation exercise.

Legend

- Voter Registration Center
- ▭ County Boundary
- ▭ Electoral District Boundary
- ▭ Statutory District Boundary
- ▭ Administrative District Boundary
- ▭ Amalgamated Area Boundary

Grand Bassa County Electoral District No. 4 2011

Voter Registration Centers		
VRC Code	Name	Total
09015	Barseegiah School Building	638
09016	Manawon Town Palava Hut	610
09017	Isaac Anjuah Town Palava Hut	577
09018	Timbo Town Palava Hut	476
09019	Kporkon Town Palava Hut	877
09020	Borbor Town Palava Hut	513
09021	Frank Diggs Town Palava Hut	767
09026	Sam Town Palava Hut	559
09027	Boe Juah Town Palava Hut	232
09028	Zuagar Town Palava Hut	513
09029	Gardee Town Palava Hut	1,313
09030	Civil Compound # 3 Admin Bldg.	2,494
09037	Desoe Town Palava Hut	695
09038	Taylue Town Palava Hut	600
09039	Kennedy Town Palava Hut	1,088
09049	Charles Johnson Town Pal. Hut	889
09050	Sawthrow Town Palava Hut	472
09051	Gaypuhole Town Palava Hut	488
09084	Sue Town Palava Hut	881
09085	Klehn Town Palava Hut	747
09086	Voe Town Palava Hut	616
09094	Fark Diggs Town Palava Hut	934
09095	Pay-u-way Town Palava Hut	147
09096	Saynwrane Town Palava Hut	253
09097	James Zayway Town Pal. Hut	573
09110	Bear-Bear Camp Palava Hut	875
09111	Boeglay Town Palava Hut	532
09112	Estate 2 Bongolo Palava Hut	433
09113	Gorzohn Old Camp Palava Hut	1,670
09114	Dirt Hole Camp Palava Hut	1,204
09115	LAC-Head Office Palava Hut	2,751
Total Registrants (After Exhibition):		25,417

Data Sources:
 2011 National Voter Registration Exercise- National Elections Commissions
 2009-2010 Administrative Boundary & Locality Revalidation Project - Inter-Agency Taskforce on Delimitation (IATD: MIA, MLME, NEC, LISGIS)
 2007 National Geographic Planning - Liberia Institute of Statistics & Geo-Information Services (LISGIS)
 2006-2007 Boundary Harmonization Exercise - Special Joint Stakeholders Collaborative Committee (SJSKC)



Scale: 425,000
 Map Projection: UTM Zone 29N
 Datum: WGS 84
 Unit: Meter



Prepared & Printed By:
 National Elections Commission
 Production Date: 29 July 2011

Grand Bassa County Electoral District No. 5 2011

Voter Registration Centers

VRC Code	Name	Total
09007	LIBINC Old Camp Palava Hut	1,250
09008	Debbah Town Palava Hut	650
09009	Behn Town Palava Hut	1,729
09013	Zondo Town School Building	1,122
09014	Zardo-Gbone Town Palava Hut	928
09022	Trodain Town Palava Hut	337
09023	Korkor David Town Palava Hut	688
09024	Seeko Camp Palava Hut	354
09033	Bannie Town Palava Hut	277
09034	Boe-Wee Palava Hut	326
09044	Sendeh-Pie-Kon Town Pal. Hut	285
09045	Gio Town School Buliding	1,593
09046	Geebeor Town Palava Hut	865
09047	Gboinyee Tarr Town Palava Hut	557
09048	Paye Town Palava Hut	909
09052	Benzohn Town Palava Hut	856
09076	Mentee Town Palava Hut	296
09077	Gbeeyah Town Palava Hut	900
09098	Bor's Town Palava Hut	958
09099	Sekepo/Kru Town Palava Hut	728
09105	Nyornbern Town Palava Hut	1,256
09106	Gargar Town Palava Hut	221
09107	Food Crops Camp Palava Hut	779
09108	Feetuah Town Palava Hut	700
09109	Dayougar Town Palava Hut	371
09120	Compound # 4 Palava Hut	680
09121	Qwrakpo Palava Hut	626
09141	Daybay Town Palava Hut	810
09142	KayKay Town Palava Hut	317
09151	Big Joe Town Admin Building	549
09154	Diawhen Town Palava Hut	476
09156	Old Lady Market Palava Hut	599
09157	Yarweah Village Palava Hut	327
Total Registrants (After Exhibition):	23,319	



Voter registration centers have been assigned to electoral districts. Therefore, a person is assigned to the same electoral district of the center where he or she registered.

The final roll of registrants (after the Exhibition Exercise) is displayed. The provisional roll was utilized during the delineation exercise.

NOTE: Administrative unit boundaries shown here do not represent official endorsement by the National Elections Commission or the Government of Liberia. The process for the accurate demarcation and mapping of administrative units is currently on-going. Upon completion of this process, the Government of Liberia shall release the official boundaries for administrative units of Liberia

Data Sources:
 2011 National Voter Registration Exercise- National Elections Commissions
 2009-2010 Administrative Boundary & Locality Revalidation Project - Inter-Agency Taskforce on Delimitation (IATD: MIA, MLME, NEC, LISGIS)
 2007 National Geographic Planning - Liberia Institute of Statistics & Geo-Information Services (LISGIS)
 2006-2007 Boundary Harmonization Exercise - Special Joint Stakeholders Collaborative Committee (SJSCC)



Scale: 515,000
 Map Projection: UTM Zone 29N
 Datum: WGS 84
 Unit: Meter



Prepared & Printed By:
 National Elections Commission
 Production Date: 29 July 2011