

# Grand Gedeh County Electoral District No. 1 2011

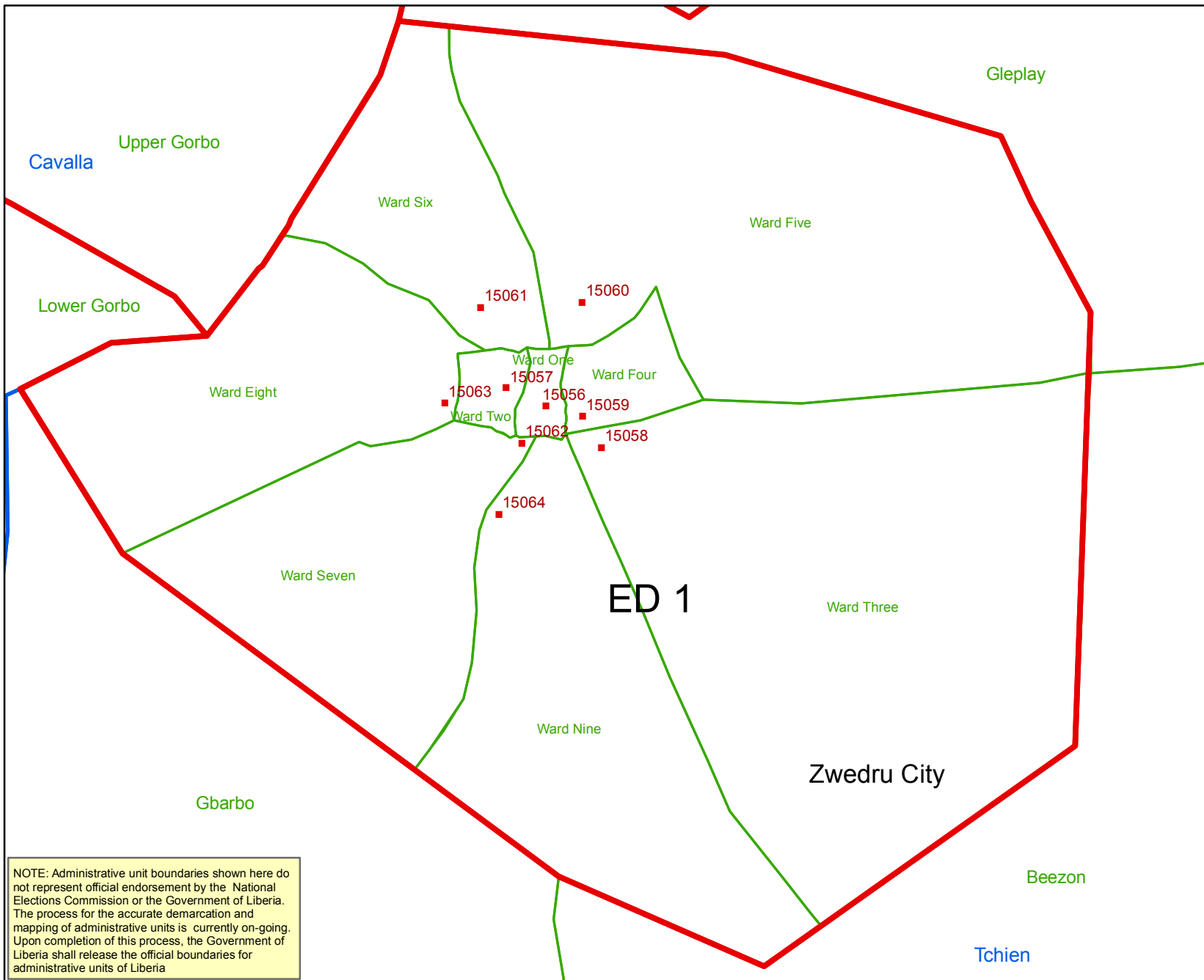
Voter Registration Centers		
VRC Code	Name	Total
15056	Len/Sharon Liberia Community School	1,826
15057	N. Nixson Garlon Evangelical High School	2,215
15058	Zwedru City Hall	2,237
15059	Suah Memorial Institute	1,894
15060	Gbagbaaville Elemetary & Junior High School	1,111
15061	Todeville Calvary Temple A.G. School	1,393
15062	LOIC Youth Building	2,619
15063	Zwedru Multilateral High School	1,745
15064	Women/Children Rehabilitation Resource Center (Wochirrc)	1,087
<b>Total Registrants (After Exhibition):</b>		<b>16,127</b>

Voter registration centers have been assigned to electoral districts. Therefore, a person is assigned to the same electoral district of the center where he or she registered.

The final roll of registrants (after the Exhibition Exercise) is displayed. The provisional roll was utilized during the delineation exercise.

**Legend**

- Voter Registration Center
- County Boundary
- Provisional Electoral District
- Administrative District Boundary
- Amalgamated Area Boundary



NOTE: Administrative unit boundaries shown here do not represent official endorsement by the National Elections Commission or the Government of Liberia. The process for the accurate demarcation and mapping of administrative units is currently on-going. Upon completion of this process, the Government of Liberia shall release the official boundaries for administrative units of Liberia

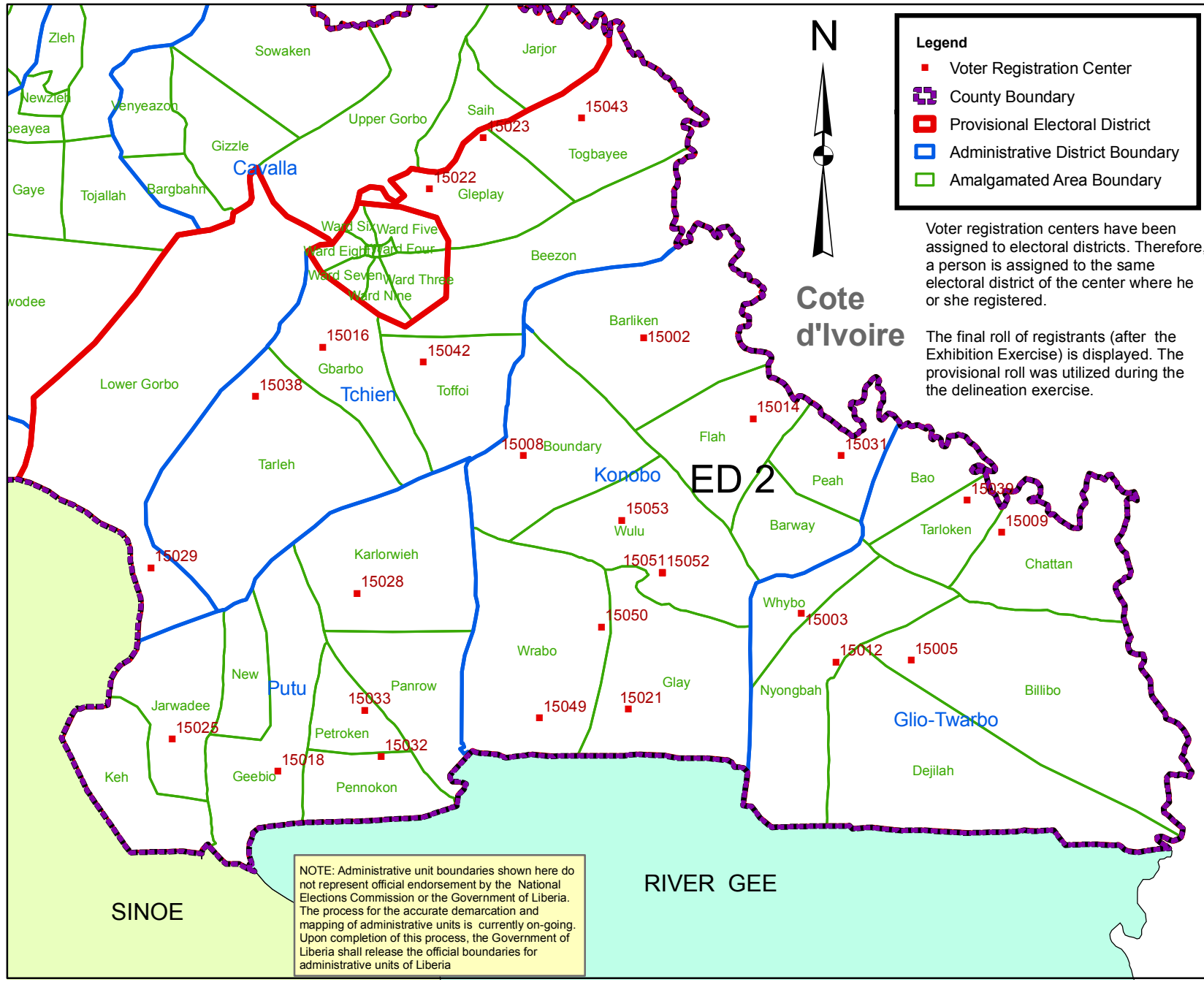
Data Sources:  
 2011 National Voter Registration Exercise- National Elections Commissions  
 2009-2010 Administrative Boundary & Locality Revalidation Project - Inter-Agency Taskforce on Delimitation (IATD: MIA, MLME, NEC, LISGIS)  
 2007 National Geographic Planning - Liberia Institute of Statistics & Geo-Information Services (LISGIS)  
 2006-2007 Boundary Harmonization Exercise - Special Joint Stakeholders Collaborative Committee (SJSKC)



Scale: 75,000  
 Map Projection: UTM Zone 29N  
 Datum: WGS 84  
 Unit: Meter



Prepared & Printed By:  
 National Elections Commission  
 Production Date: 29 July 2011



**Legend**

- Voter Registration Center
- ▭ County Boundary
- ▭ Provisional Electoral District
- ▭ Administrative District Boundary
- ▭ Amalgamated Area Boundary

Voter registration centers have been assigned to electoral districts. Therefore, a person is assigned to the same electoral district of the center where he or she registered.

The final roll of registrants (after the Exhibition Exercise) is displayed. The provisional roll was utilized during the delineation exercise.

NOTE: Administrative unit boundaries shown here do not represent official endorsement by the National Elections Commission or the Government of Liberia. The process for the accurate demarcation and mapping of administrative units is currently on-going. Upon completion of this process, the Government of Liberia shall release the official boundaries for administrative units of Liberia

# Grand Gedeh County Electoral District No. 2 2011

Voter Registration Centers		
VRC Code	Name	Total
15002	Sayou-Woe Palava Hut	690
15003	Buway Palava Hut	222
15005	Billibo Public School	413
15008	Boundary Town Public School	667
15009	Chattan Elem. School	654
15012	Nyongbah Public School	303
15014	Flah Palava Hut	170
15016	Pellizon Elem. School	283
15018	Geebio Public School	533
15021	Glav Palava Hut	532
15022	Glavay Town Public School	358
15023	Beh Town Elem. School	137
15025	Jarwadee Public School	956
15028	Karlorwieh Public School	1,326
15029	Gardueh Town Public School	293
15031	Peah Elem. School	157
15032	Pennoken Putu Central High	901
15033	Petroken Elem. School	1,388
15038	Kumah Town Public School	225
15039	Tarloken Elem. & Jr. High Sch	340
15042	Toffoi Town Public School	919
15043	Togbayee Elem. School	474
15049	Belleh Yallah Palava Hut	1,622
15050	Wrabo Palava Hut	88
15051	Konobo Central High School	396
15052	Ziah Town Hall	1,333
15053	Wulu Elem. School	248
<b>Total Registrants (After Exhibition):</b>		<b>15,628</b>

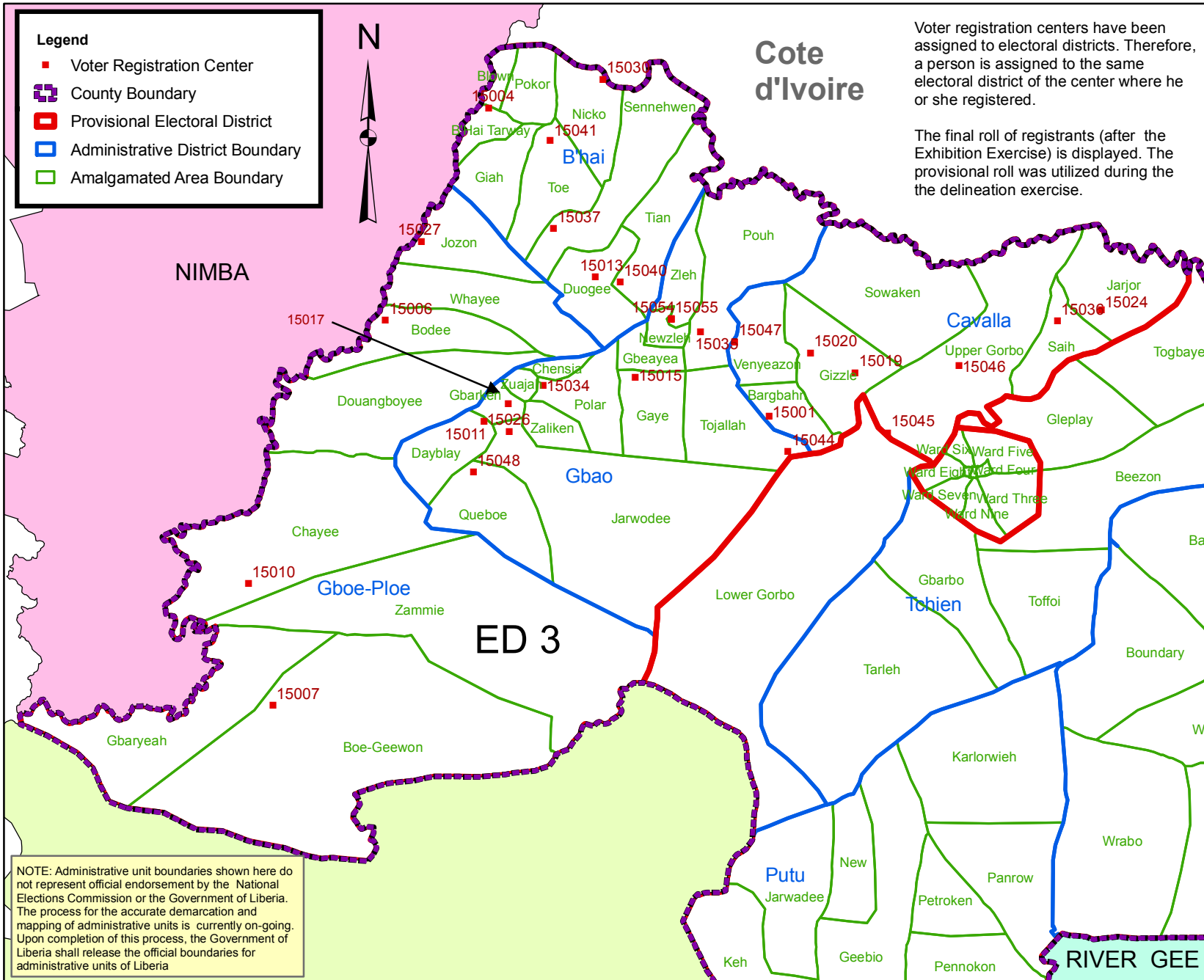
Data Sources:  
 2011 National Voter Registration Exercise- National Elections Commissions  
 2009-2010 Administrative Boundary & Locality Revalidation Project - Inter-Agency Taskforce on Delimitation (IATD: MIA, MLME, NEC, LISGIS)  
 2007 National Geographic Planning - Liberia Institute of Statistics & Geo-Information Services (LISGIS)  
 2006-2007 Boundary Harmonization Exercise - Special Joint Stakeholders Collaborative Committee (SJSCC)



Scale: 570,000  
 Map Projection: UTM Zone 29N  
 Datum: WGS 84  
 Unit: Meter



Prepared & Printed By:  
 National Elections Commission  
 Production Date: 29 July 2011



**Legend**

- Voter Registration Center
- ▭ County Boundary
- ▭ Provisional Electoral District
- ▭ Administrative District Boundary
- ▭ Amalgamated Area Boundary

Cote d'Ivoire

Voter registration centers have been assigned to electoral districts. Therefore, a person is assigned to the same electoral district of the center where he or she registered.

The final roll of registrants (after the Exhibition Exercise) is displayed. The provisional roll was utilized during the delineation exercise.

NOTE: Administrative unit boundaries shown here do not represent official endorsement by the National Elections Commission or the Government of Liberia. The process for the accurate demarcation and mapping of administrative units is currently on-going. Upon completion of this process, the Government of Liberia shall release the official boundaries for administrative units of Liberia

# Grand Gedeh County Electoral District No. 3 2011

Voter Registration Centers		
VRC Code	Name	Total
15001	Bargblor Public School	281
15004	B'hai Tarway Elem. School	660
15006	Bodee Public School	174
15007	Boe-Geewon Public School	519
15010	Chayee Public School	420
15011	Dayblay Elem. School	290
15013	Duogee Marbo Elem. School	624
15015	Gaye Town Elem. School	543
15017	Gbarken Elem. School	520
15019	Tuzon Public School	359
15020	Zai Public School	2,438
15024	Pohan Elem. School	738
15026	Jarwodee Public School	426
15027	Jozon Elem. School	187
15030	B'hai Jorzon Public School	603
15034	Polar Public School	736
15035	Pouh Elem. & Jr High School	731
15036	Janzon Public School	1,318
15037	Sennehwen Elem. School	532
15040	Tian Elem. School	438
15041	Toe Memorial Institute	1,545
15044	Tojallah Elem. School	254
15045	Gboleken Pub. School	657
15046	Garley Town Pub. Sch.	446
15047	Gwein Town Public School	198
15048	Queboe Public School	351
15054	Lutheran Elem. School	565
15055	Borkay High school	1,372
<b>Total Registrants (After Exhibition):</b>		<b>17,925</b>

Data Sources:  
 2011 National Voter Registration Exercise- National Elections Commissions  
 2009-2010 Administrative Boundary & Locality Revalidation Project - Inter-Agency Taskforce on Delimitation (IATD: MIA, MLME, NEC, LISGIS)  
 2007 National Geographic Planning - Liberia Institute of Statistics & Geo-Information Services (LISGIS)  
 2006-2007 Boundary Harmonization Exercise - Special Joint Stakeholders Collaborative Committee (SJSKC)



Scale: 620,000  
 Map Projection: UTM Zone 29N  
 Datum: WGS 84  
 Unit: Meter



Prepared & Printed By:  
 National Elections Commission  
 Production Date: 29 July 2011