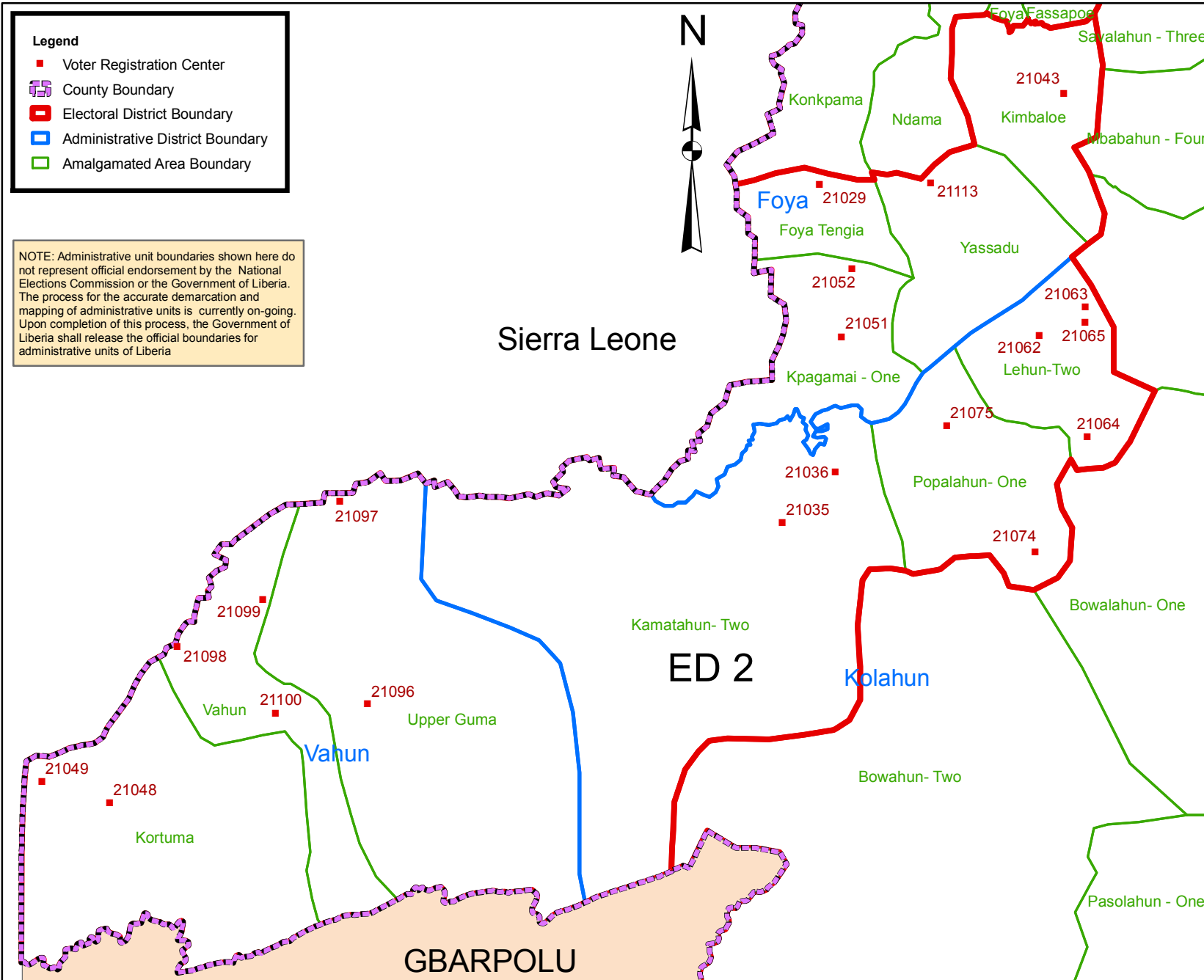


Legend

- Voter Registration Center
- ▬ County Boundary
- ▬ Electoral District Boundary
- ▬ Administrative District Boundary
- ▬ Amalgamated Area Boundary

NOTE: Administrative unit boundaries shown here do not represent official endorsement by the National Elections Commission or the Government of Liberia. The process for the accurate demarcation and mapping of administrative units is currently on-going. Upon completion of this process, the Government of Liberia shall release the official boundaries for administrative units of Liberia



Lofa County Electoral District No. 2 2011

Voter Registration Centers		
VRC Code	Name	Total
21029	Foya Tengia Town Hall	2,383
21035	Kamatahun Public School	2,161
21036	Fokolahun Public School	1,743
21043	Kimbaloe Public School	1,155
21048	Folima Town Hall	2,066
21049	Kamalah Town Hall	1,603
21051	Langbemba Town Hall	1,676
21052	Kpagamai Town Hall	573
21062	Porlowu Public School	868
21063	Masambolahun Public School	2,055
21064	Lehuma Town Hall	723
21065	Fangonda Public School	784
21074	Kimbalahun Town Hall	565
21075	Popalahun Public School	1,839
21096	Memolahun Public School	1,360
21097	Seema Public School	1,371
21098	Fulawahun Palava Hut	2,005
21099	Jorpawahun Town Hall	1,800
21100	Vahun Town Hall	2,286
21113	Yassadu Public School	1,542
Total Registrants (After Exhibition):		30,558

Voter registration centers have been assigned to electoral districts. Therefore, a person is assigned to the same electoral district of the center where he or she registered.

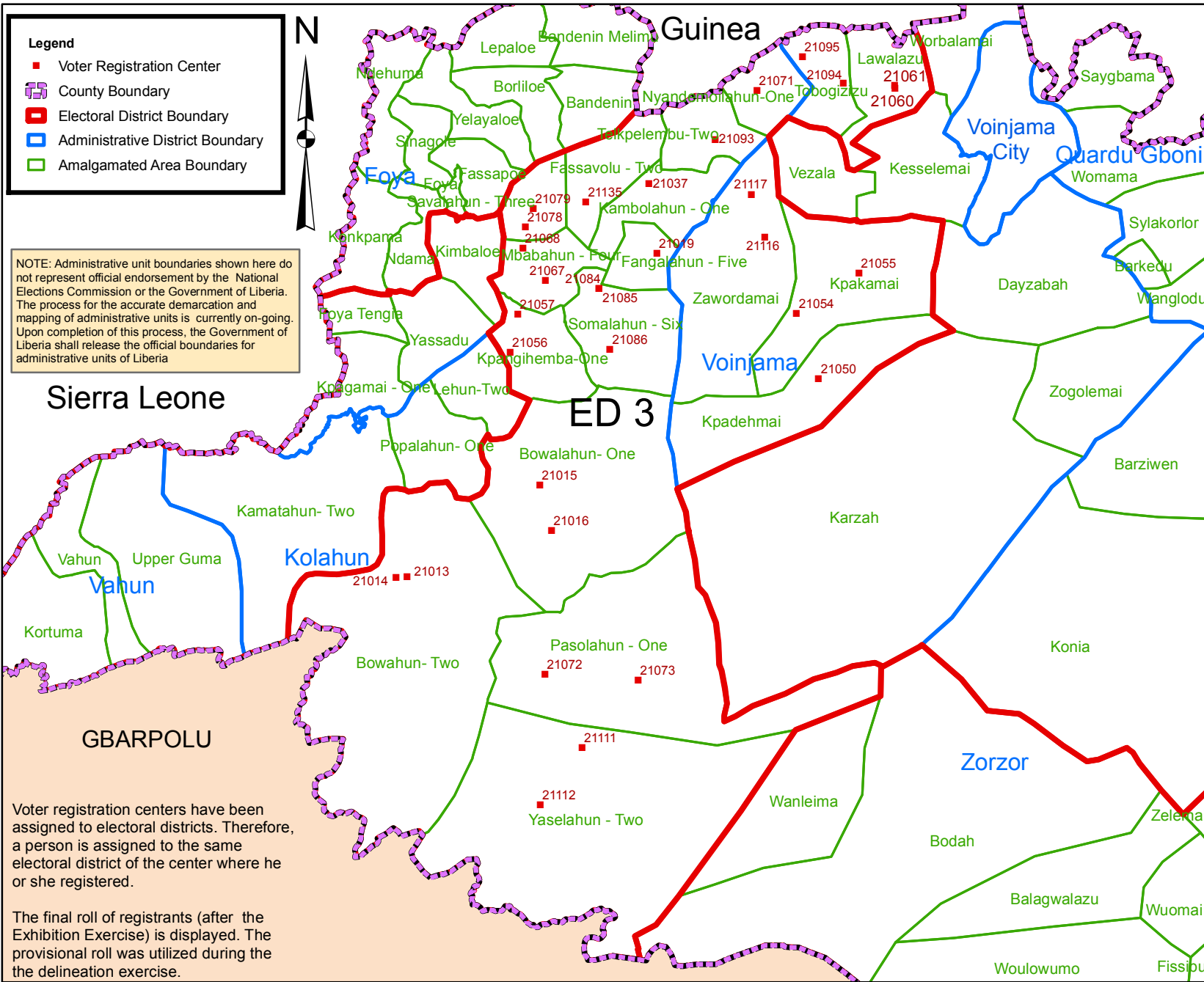
The final roll of registrants (after the Exhibition Exercise) is displayed. The provisional roll was utilized during the delineation exercise.

Data Sources:
 2011 National Voter Registration Exercise- National Elections Commissions
 2009-2010 Administrative Boundary & Locality Revalidation Project - Inter-Agency Taskforce on Delimitation (IATD: MIA, MLME, NEC, LISGIS)
 2007 National Geographic Planning - Liberia Institute of Statistics & Geo-Information Services (LISGIS)
 2006-2007 Boundary Harmonization Exercise - Special Joint Stakeholders Collaborative Committee (SJSCC)



Scale: 250,000
 Map Projection: UTM Zone 29N
 Datum: WGS 84
 Unit: Meter





Legend

- Voter Registration Center
- ▭ County Boundary
- ▭ Electoral District Boundary
- ▭ Administrative District Boundary
- ▭ Amalgamated Area Boundary

NOTE: Administrative unit boundaries shown here do not represent official endorsement by the National Elections Commission or the Government of Liberia. The process for the accurate demarcation and mapping of administrative units is currently on-going. Upon completion of this process, the Government of Liberia shall release the official boundaries for administrative units of Liberia

Voter registration centers have been assigned to electoral districts. Therefore, a person is assigned to the same electoral district of the center where he or she registered.

The final roll of registrants (after the Exhibition Exercise) is displayed. The provisional roll was utilized during the delineation exercise.

Lofa County Electoral District No. 3 2011

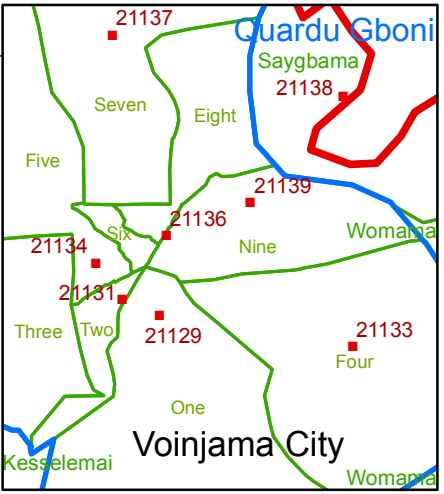
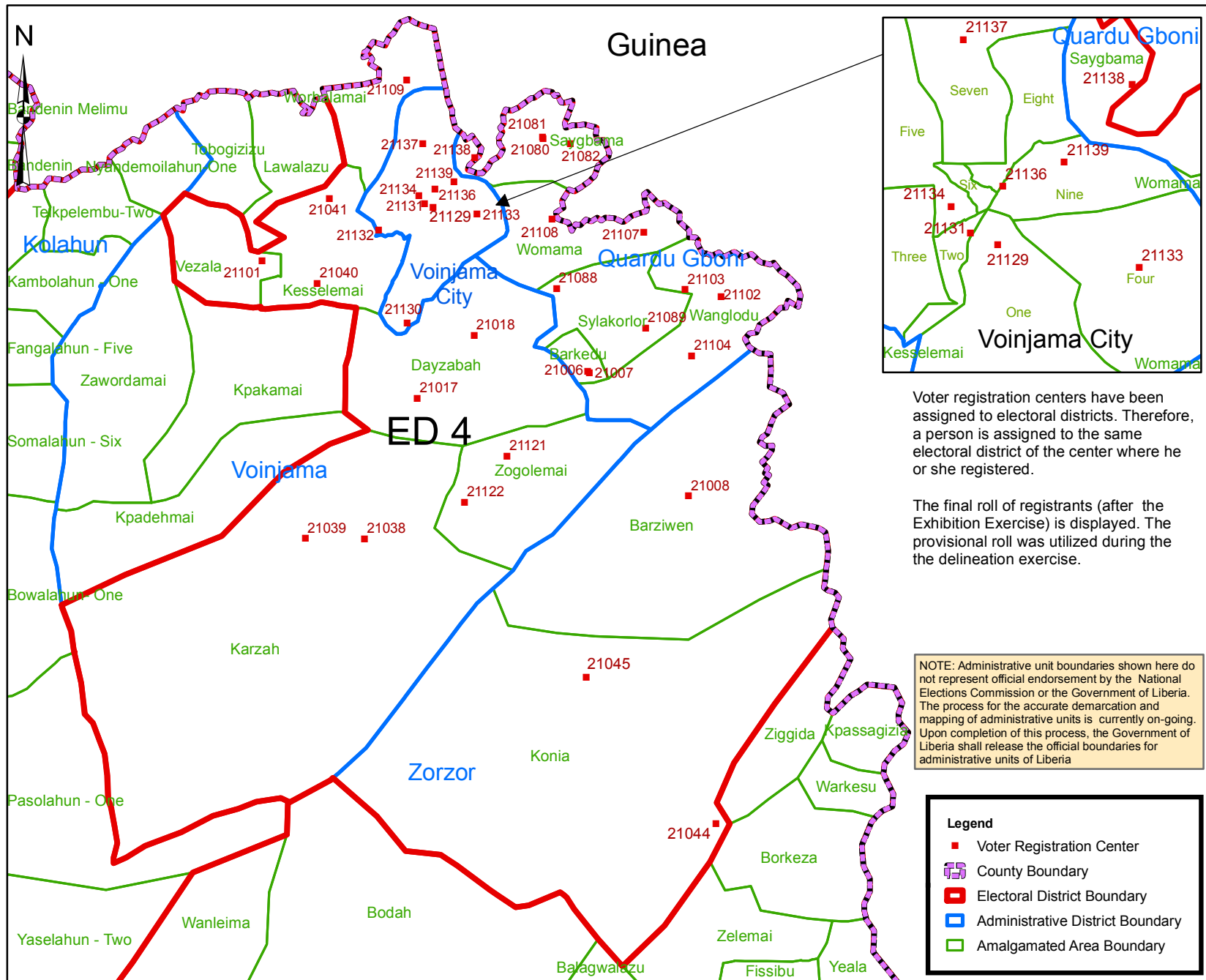
Voter Registration Centers		
VRC Code	Name	Total
21013	Lukas Town Hall	1,266
21014	Bondowalahun Town Hall	781
21015	Bowalahun Town Hall	983
21016	Gilema Town Hall	460
21019	Balahun Public School	1,194
21037	Taninahun Public School	1,197
21050	Kpadehmai Town Hall	1,107
21054	Zeayorzu Public School	371
21055	Kpakamai Public School	366
21056	Bolahun Public School	1,435
21057	Sosomolahun Public School	1,092
21060	Lawalazu Town Hall	1,091
21061	Lawalazu Public School	860
21067	Mbabahun Public School	866
21068	Korworhun Public School	689
21071	Nyandemoilahun Public Sch.	1,107
21072	Pasolahun Town Hall	453
21073	Gondorlahun Public School	787
21078	Savalahun Town Hall	1,011
21079	Kamatatum Public School	1,003
21084	Kolahun Public School	2,316
21085	Kolahun Town Hall	2,453
21086	Somalahun Town Hall	1,136
21093	Tawalahun Town Hall	983
21094	Sammie Public School	687
21095	Tobogizuzu Public School	1,362
21111	Yaselahun Town Hall	396
21112	Gelema Town Hall	594
21116	Zawordamai Public School	799
21117	Johny's Town Public School	359
21135	Ngorkorhun Public School	1,004
Total Registrants (After Exhibition):		30,208

Data Sources:
 2011 National Voter Registration Exercise- National Elections Commissions
 2009-2010 Administrative Boundary & Locality Revalidation Project - Inter-Agency Taskforce on Delimitation (IATD: MIA, MLME, NEC, LISGIS)
 2007 National Geographic Planning - Liberia Institute of Statistics & Geo-Information Services (LISGIS)
 2006-2007 Boundary Harmonization Exercise - Special Joint Stakeholders Collaborative Committee (SJSCC)



Scale: 500,000
 Map Projection: UTM Zone 29N
 Datum: WGS 84
 Unit: Meter





Voter registration centers have been assigned to electoral districts. Therefore, a person is assigned to the same electoral district of the center where he or she registered.

The final roll of registrants (after the Exhibition Exercise) is displayed. The provisional roll was utilized during the delineation exercise.

NOTE: Administrative unit boundaries shown here do not represent official endorsement by the National Elections Commission or the Government of Liberia. The process for the accurate demarcation and mapping of administrative units is currently on-going. Upon completion of this process, the Government of Liberia shall release the official boundaries for administrative units of Liberia

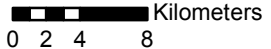
Legend

- Voter Registration Center
- ▭ County Boundary
- ▭ Electoral District Boundary
- ▭ Administrative District Boundary
- ▭ Amalgamated Area Boundary

Lofa County Electoral District No. 4 2011

Voter Registration Centers		
VRC Code	Name	Total
21006	Barkedu Public School	1,331
21007	Barkedu Town Hall	1,505
21008	Barziwen Public School	1,016
21017	Dayzabah Public School	384
21018	David Selma-ta Public School	961
21038	Karzah Public School	509
21039	Wobeyammai Town Hall	307
21040	Bazagizia, Public School	844
21041	Betejama Public School	628
21044	Konia Public School	2,500
21045	Luyema Public School	754
21080	Sarkonedu Public School	1,112
21081	Sarkonedu Public School	831
21082	Kondadu Public School	988
21088	Samodu Public School	811
21089	Jarmulor Public School	483
21101	Veza Public School	958
21102	Korlela Public School	672
21103	Kanela Public School	630
21104	Tussu Public School	725
21107	Marverkonnedu Public School	365
21108	Gbegbedu Public School	1,292
21109	Kugbema Public	785
21121	Blakpalasu Public School	828
21122	John's Town Public School	1,015
21129	Karsa Gas Station	2,094
21130	Tenebu Town Hall	617
21131	Voinjama F.P. Mission School	1,584
21132	LPNC Town Hall	627
21133	Selega Town Hall	404
21134	Voinjama Market Hall	2,272
21136	Voinjama Catholic School	1,237
21137	Kintoma Town Hall	1,668
21138	Kulukata Town Hall	671
21139	Korwolane Town Hall	728
Total Registrants (After Exhibition):		34,136

Data Sources:
 2011 National Voter Registration Exercise- National Elections Commissions
 2009-2010 Administrative Boundary & Locality Revalidation Project - Inter-Agency Taskforce on Delimitation (IATD: MIA, MLME, NEC, LISGIS)
 2007 National Geographic Planning - Liberia Institute of Statistics & Geo-Information Services (LISGIS)
 2006-2007 Boundary Harmonization Exercise - Special Joint Stakeholders Collaborative Committee (SUSCC)

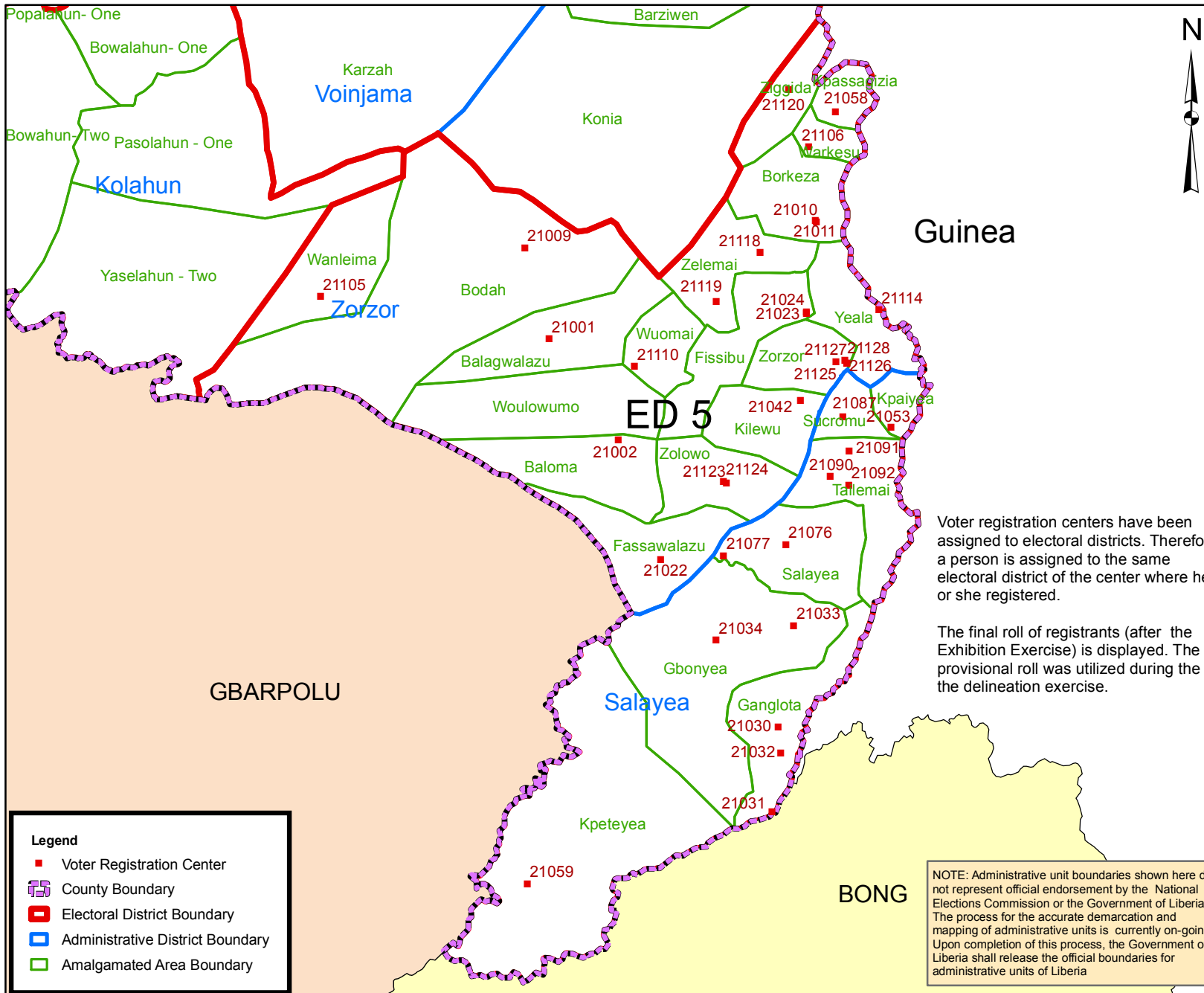


Scale: 450,000
 Map Projection: UTM Zone 29N
 Datum: WGS 84
 Unit: Meter



Lofa County Electoral District No. 5 2011

Voter Registration Centers		
VRC Code	Name	Total
21001	Balagwalazu Public School	388
21002	Baloma Public School	629
21009	Bodah Town Hall	353
21010	Borkeza Public School	724
21011	Borkeza Market Hall	1,200
21022	Fassawalazu Public School	437
21023	Fissibu Town Hall	1,500
21024	Fissibu Sumokota School	685
21030	Ganglota Public School	960
21031	Bayan Town Hall	834
21032	Kpayarkolleh Public School	888
21033	Gorlu Public School	1,625
21034	Gbonyea Public School	658
21042	Kilewu Public School	907
21053	Kpaiyea Public School	1,344
21058	Kpassagizia Public School	850
21059	Gbakoita Town Hall	247
21076	Salayea Public School	2,436
21077	Tinsue Public School	438
21087	Sucromu Public School	1,088
21090	Tallemai Public School	642
21091	Gbanway Public School	533
21092	Yarpuah Public School	1,030
21105	Lobobah Town Hall	256
21106	Warkesu Public School	557
21110	Wuomai Public School	634
21114	Yeala Public School	1,003
21118	Zelemai Public School	1,357
21119	Wozu Public School	286
21120	Ziggida Public School	1,117
21123	Zolowu Town Hall	878
21124	Zolowu Public School	1,066
21125	Zorzor Central High	676
21126	Zorzor Central High	939
21127	Zorzor Luthren School	609
21128	Zorzor Market Hall	1,885
Total Registrants (After Exhibition):	31,659	



Voter registration centers have been assigned to electoral districts. Therefore, a person is assigned to the same electoral district of the center where he or she registered.

The final roll of registrants (after the Exhibition Exercise) is displayed. The provisional roll was utilized during the delineation exercise.

Data Sources:
 2011 National Voter Registration Exercise- National Elections Commissions
 2009-2010 Administrative Boundary & Locality Revalidation Project - Inter-Agency Taskforce on Delimitation (IATD: MIA, MLME, NEC, LISGIS)
 2007 National Geographic Planning - Liberia Institute of Statistics & Geo-Information Services (LISGIS)
 2006-2007 Boundary Harmonization Exercise - Special Joint Stakeholders Collaborative Committee (SJSCC)

0 5 10 20 Kilometers

Scale: 600,000
 Map Projection: UTM Zone 29N
 Datum: WGS 84
 Unit: Meter



Prepared & Printed By:
 National Elections Commission
 Production Date: 29 July 2011