

River Gee County Electoral District No. 1 2011

Voter Registration Centers

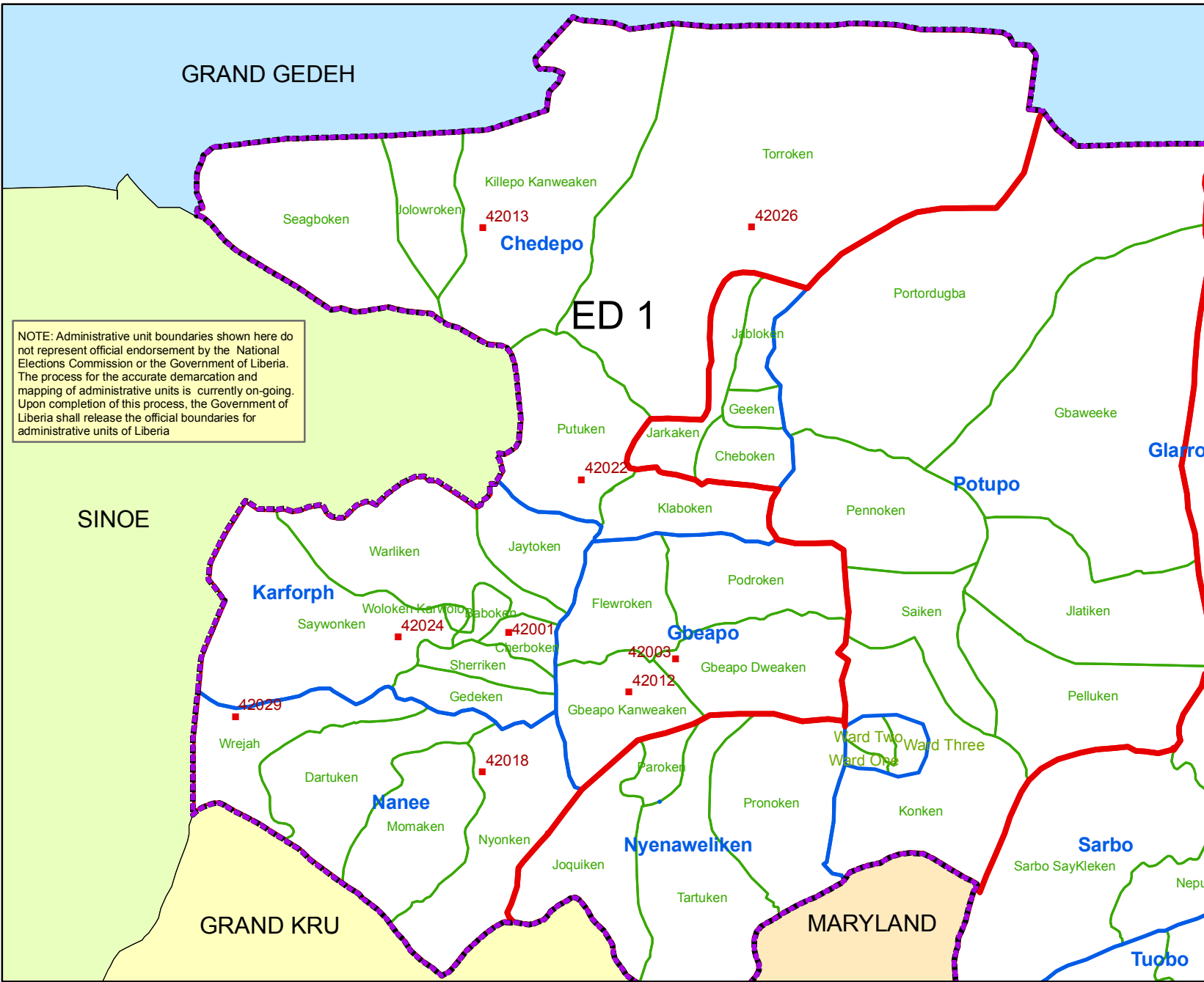
VRC Code	Name	Total
42001	Cherboken Public School	829
42003	Dweaken Town Hall	798
42012	J.J. Geleplay Elem. School	3,364
42013	Waplo Memorial Institute	1,405
42018	Nyonken Town Hall	1,538
42022	Tiah Memorial Academy	1,114
42024	Saywonken Town Hall	407
42026	Torroeken Town Hall	73
42029	Krakree Public School	488
Total Registrants (After Exhibition):		10,016

Voter registration centers have been assigned to electoral districts. Therefore, a person is assigned to the same electoral district of the center where he or she registered.

The final roll of registrants (after the Exhibition Exercise) is displayed. The provisional roll was utilized during the delineation exercise.

Legend

- Voter Registration Center
- County Boundary
- Electoral District Boundary
- Administrative District Boundary
- Amalgamated Area Boundary



NOTE: Administrative unit boundaries shown here do not represent official endorsement by the National Elections Commission or the Government of Liberia. The process for the accurate demarcation and mapping of administrative units is currently on-going. Upon completion of this process, the Government of Liberia shall release the official boundaries for administrative units of Liberia

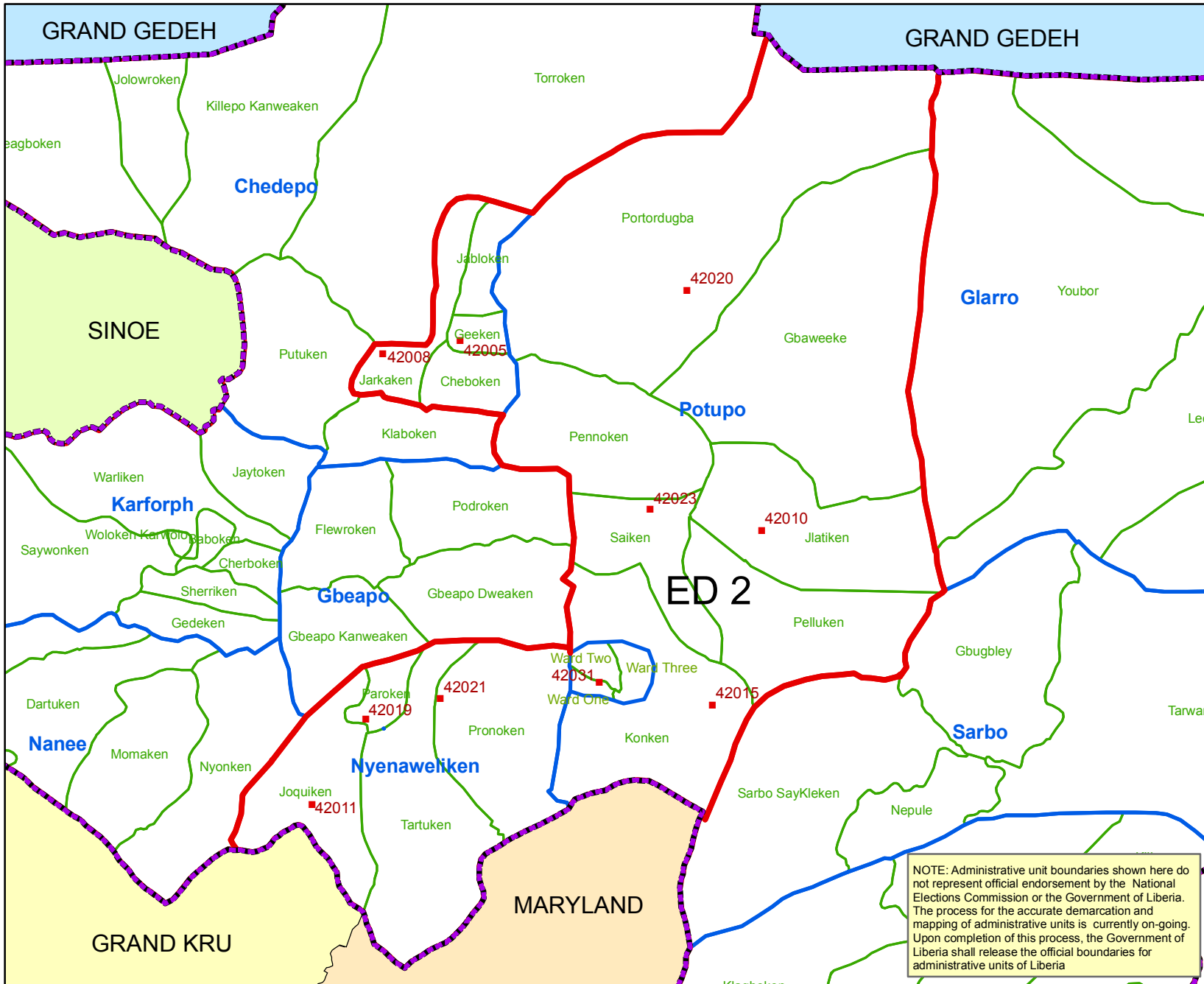
Data Sources:
 2011 National Voter Registration Exercise- National Elections Commissions
 2009-2010 Administrative Boundary & Locality Revalidation Project - Inter-Agency Taskforce on Delimitation (IATD: MIA, MLME, NEC, LISGIS)
 2007 National Geographic Planning - Liberia Institute of Statistics & Geo-Information Services (LISGIS)
 2006-2007 Boundary Harmonization Exercise - Special Joint Stakeholders Collaborative Committee (SJSCC)



Scale: 340,000
 Map Projection: UTM Zone 29N
 Datum: WGS 84
 Unit: Meter



Prepared & Printed By:
 National Elections Commission
 Production Date: 29 July 2011



River Gee County Electoral District No. 2 2011

Voter Registration Centers		
VRC Code	Name	Total
42005	Geeken Public School	451
42008	Jarkaken Public School	1,390
42010	Jaytoken Public School	515
42011	Joquiken A.G. Church	1,384
42015	Konken Town Hall	257
42019	Paroken Public School	670
42020	Juwelbo Public School	352
42021	Pronoken A.G. Church	1,057
42023	Lutheran Elem. School	386
42031	Fish Town Demonstration School	3,195
Total Registrants (After Exhibition):		9,657

Voter registration centers have been assigned to electoral districts. Therefore, a person is assigned to the same electoral district of the center where he or she registered.

The final roll of registrants (after the Exhibition Exercise) is displayed. The provisional roll was utilized during the delineation exercise.

Legend

- Voter Registration Center
- ▭ County Boundary
- ▭ Electoral District Boundary
- ▭ Administrative District Boundary
- ▭ Amalgamated Area Boundary



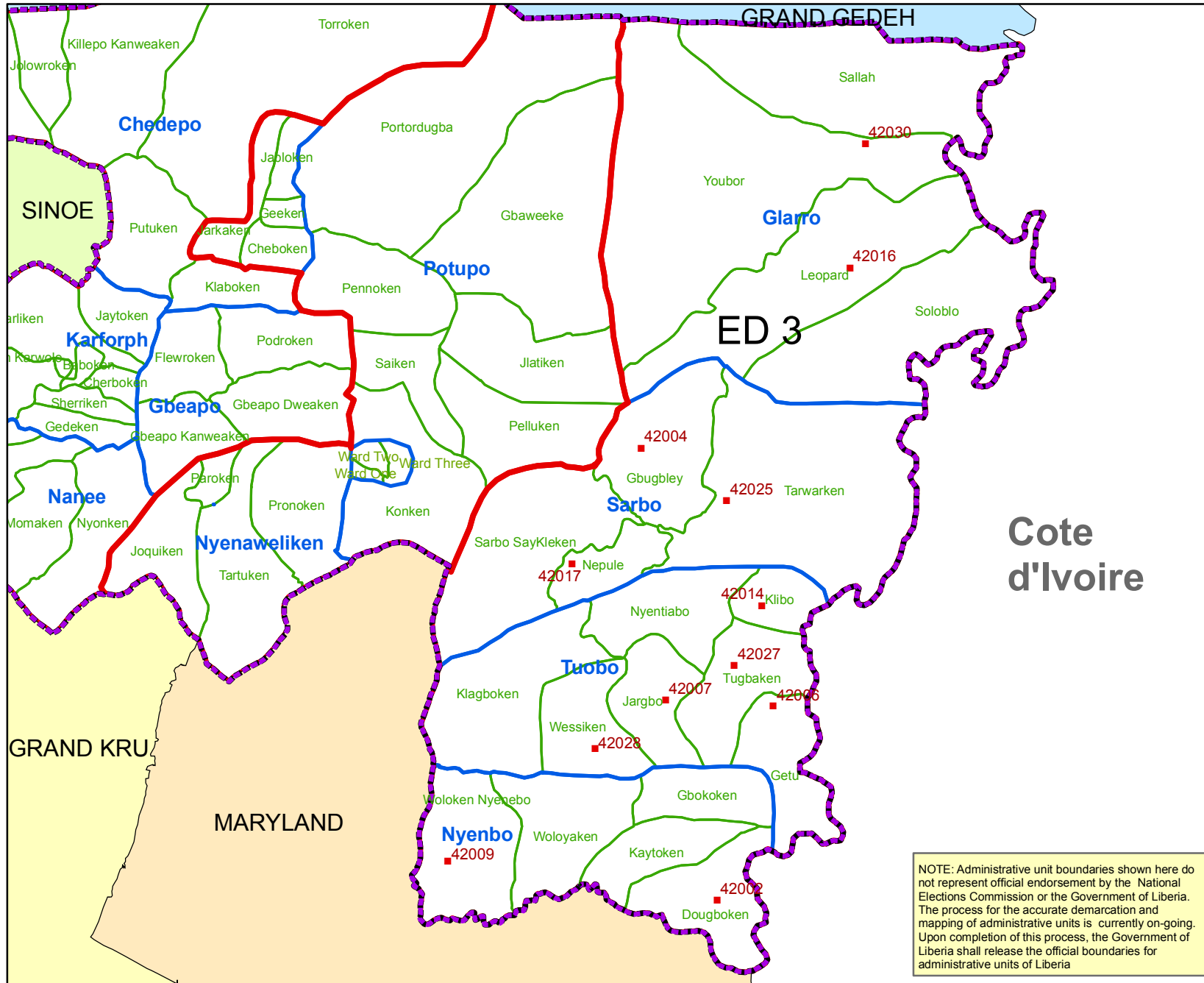
Data Sources:
 2011 National Voter Registration Exercise- National Elections Commissions
 2009-2010 Administrative Boundary & Locality Revalidation Project - Inter-Agency Taskforce on Delineation (IATD: MIA, MLME, NEC, LISGIS)
 2007 National Geographic Planning - Liberia Institute of Statistics & Geo-Information Services (LISGIS)
 2006-2007 Boundary Harmonization Exercise - Special Joint Stakeholders Collaborative Committee (SJSCC)



Scale: 340,000
 Map Projection: UTM Zone 29N
 Datum: WGS 84
 Unit: Meter



Prepared & Printed By:
 National Elections Commission
 Production Date: 29 July 2011



River Gee County Electoral District No. 3 2011

Voter Registration Centers		
VRC Code	Name	Total
42002	Webbo Teacher Training Inst.	2,314
42004	Chea Cheapo Elementry Sch.	894
42006	Yargbeken Public School	660
42007	Gbaweleden Market Hall	1,372
42009	Taryaken Town Hall	601
42014	Yobloken Town Hall	149
42016	Freetown Palava Hut	695
42017	Tom Wah Jr. High School	1,126
42025	Tarwarken Public School	465
42027	Paaken Public School	538
42028	Tuobo Sweaken Town Hall	482
42030	Youbor Palava Hut	432
Total Registrants (After Exhibition):		9,728

Voter registration centers have been assigned to electoral districts. Therefore, a person is assigned to the same electoral district of the center where he or she registered.

The final roll of registrants (after the Exhibition Exercise) is displayed. The provisional roll was utilized during the delineation exercise.

Legend

- Voter Registration Center
- County Boundary
- Electoral District Boundary
- Administrative District Boundary
- Amalgamated Area Boundary



NOTE: Administrative unit boundaries shown here do not represent official endorsement by the National Elections Commission or the Government of Liberia. The process for the accurate demarcation and mapping of administrative units is currently on-going. Upon completion of this process, the Government of Liberia shall release the official boundaries for administrative units of Liberia

Data Sources:
 2011 National Voter Registration Exercise- National Elections Commissions
 2009-2010 Administrative Boundary & Locality Revalidation Project - Inter-Agency Taskforce on Delimitation (IATD: MIA, MLME, NEC, LISGIS)
 2007 National Geographic Planning - Liberia Institute of Statistics & Geo-Information Services (LISGIS)
 2006-2007 Boundary Harmonization Exercise - Special Joint Stakeholders Collaborative Committee (SJSCC)



Scale: 460,000
 Map Projection: UTM Zone 29N
 Datum: WGS 84
 Unit: Meter



Prepared & Printed By:
 National Elections Commission
 Production Date: 29 July 2011