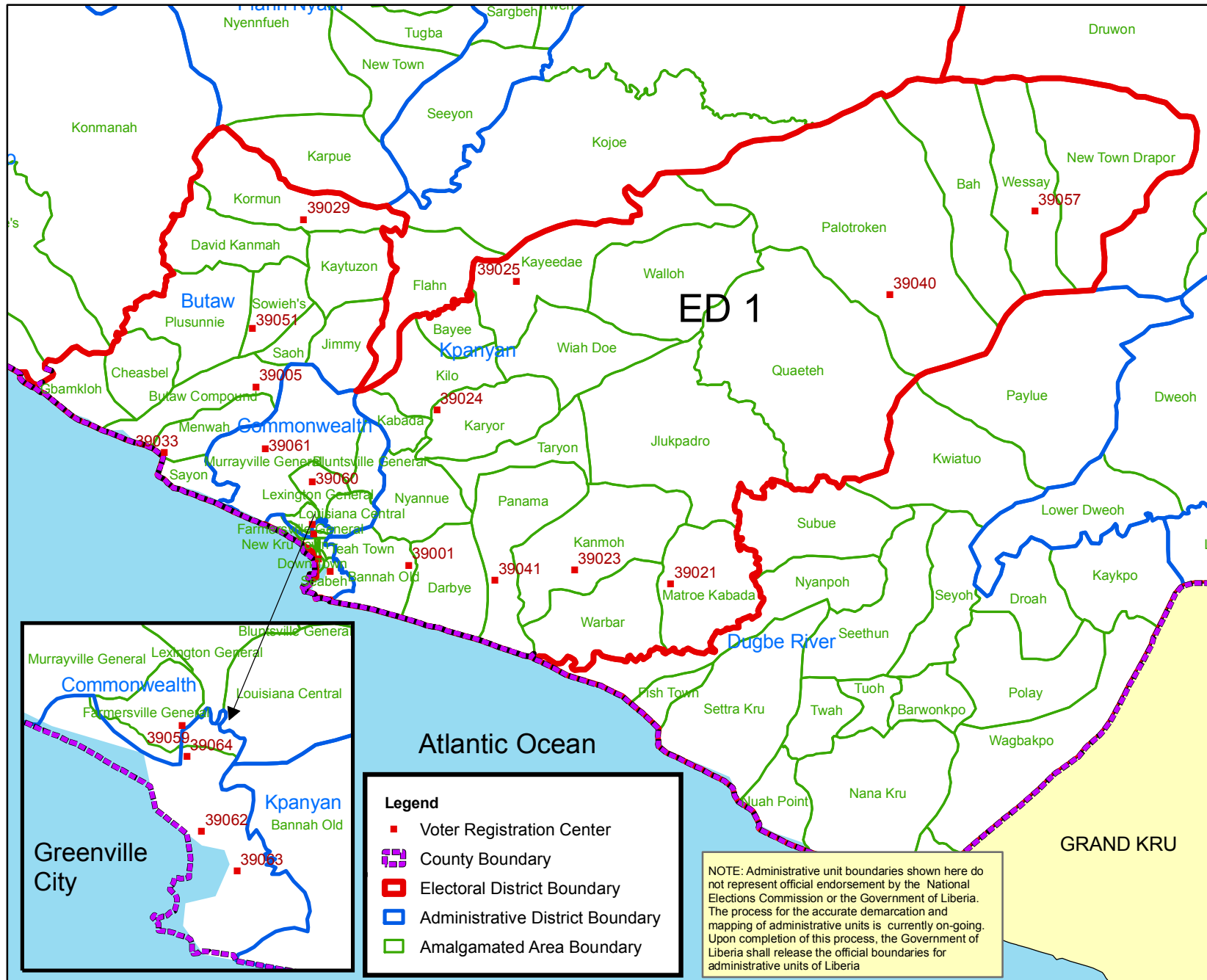


Sinoe County Electoral District No. 1 2011

Voter Registration Centers

VRC Code	Name	Total
39001	Richard Kantah Jr. High School	472
39005	Butaw Comp. Admin. Building	306
39021	Kabada Adm. Building	522
39023	Tubmanville Clinic	1,120
39024	Deijilla Public school	641
39025	Klaniadae Palava Hut	306
39029	Grisby Farm Public School	508
39033	Menwah Palava Hut	343
39040	Palotroken Palava Hut	774
39041	Wolee Jr. High School	599
39051	Blaoh Palava Hut	332
39057	Wessay Town Palava Hut	215
39059	Sinoe Multilateral High School	826
39060	Lexington Jr. High School	424
39061	Lower Murrayville Elem. Sch.	384
39062	Greenville Admin. Building	1,918
39063	Seebeh Jr. High School	1,355
39064	Harrison Grigsby Methodist Sch.	2,476
Total Registrants (After Exhibition):		13,521



NOTE: Administrative unit boundaries shown here do not represent official endorsement by the National Elections Commission or the Government of Liberia. The process for the accurate demarcation and mapping of administrative units is currently on-going. Upon completion of this process, the Government of Liberia shall release the official boundaries for administrative units of Liberia

Voter registration centers have been assigned to electoral districts. Therefore, a person is assigned to the same electoral district of the center where he or she registered.

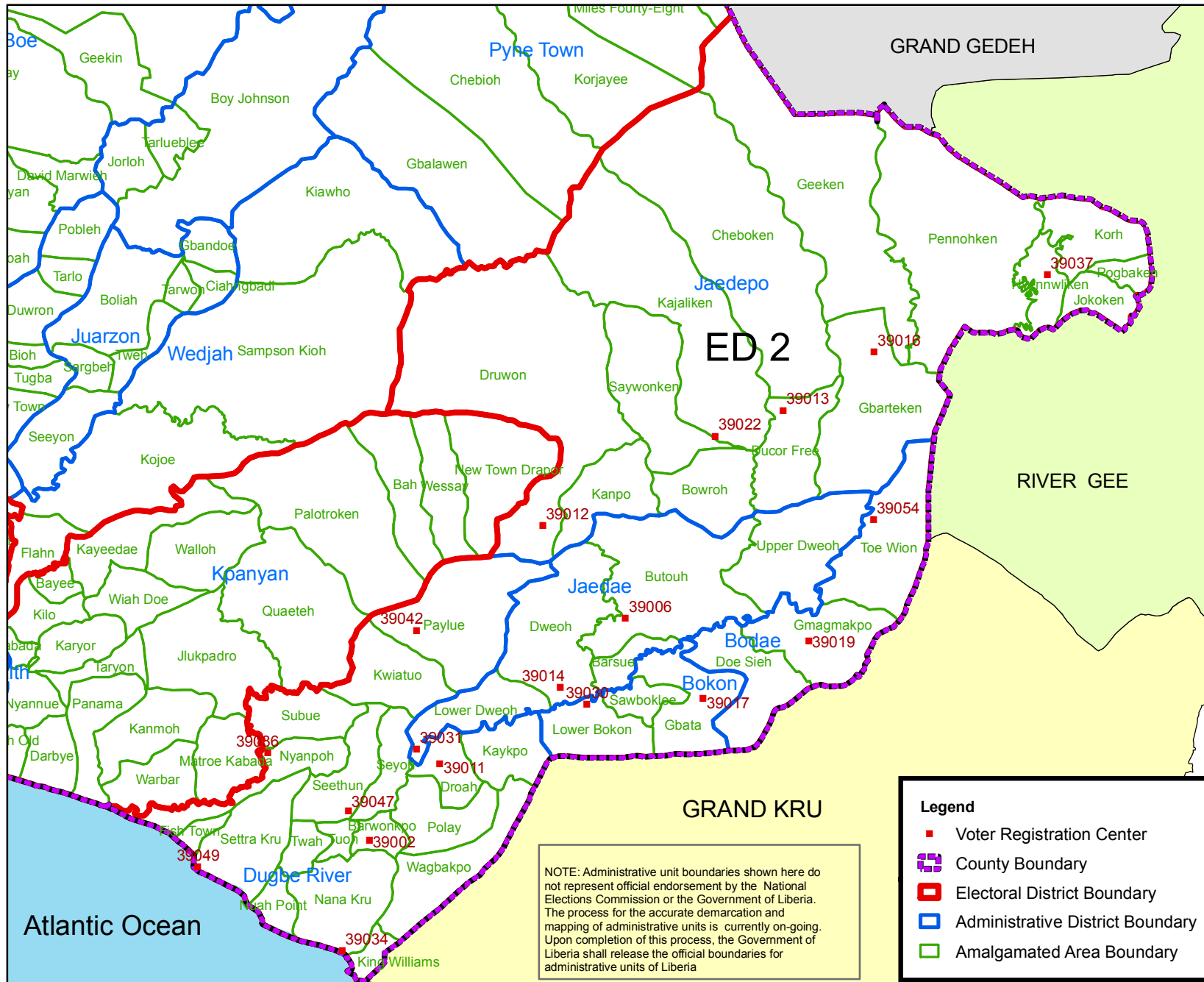
The final roll of registrants (after the Exhibition Exercise) is displayed. The provisional roll was utilized during the delineation exercise.



Sinoe County Electoral District No. 2 2011

Voter Registration Centers

VRC Code	Name	Total
39002	Kunwiah Palava Hut	494
39006	Tuzonburg Public School	630
39011	Karquokpo Palava Hut	1,072
39012	Doodwicken Public School	631
39013	Ducor Free Public School	593
39014	Joplokpo Palava Hut	728
39016	Gbarteken Public School	224
39017	Old Govt. Camp Pal. Hut	1,916
39019	Gmagmakpo Palava Hut	484
39022	Kajaliken Public School	350
39030	Diyankpo Palava Hut	1,022
39031	Titiyen Public School	262
39034	Nana Kru Palava Hut	563
39036	Kwiatuzon Palava Hut	381
39037	Saygbeken Public School	1,004
39042	Kwiatuo Juaryen Palava Hut	411
39047	Sethum Juaryen Public Sch.	480
39049	Setta Kru Palava Hut	542
39054	Jarpuken Public School	433
Total Registrants (After Exhibition):		12,220



NOTE: Administrative unit boundaries shown here do not represent official endorsement by the National Elections Commission or the Government of Liberia. The process for the accurate demarcation and mapping of administrative units is currently on-going. Upon completion of this process, the Government of Liberia shall release the official boundaries for administrative units of Liberia

Legend

- Voter Registration Center
- ▭ County Boundary
- ▭ Electoral District Boundary
- ▭ Administrative District Boundary
- ▭ Amalgamated Area Boundary

Voter registration centers have been assigned to electoral districts. Therefore, a person is assigned to the same electoral district of the center where he or she registered.

The final roll of registrants (after the Exhibition Exercise) is displayed. The provisional roll was utilized during the delineation exercise.



Data Sources:
 2011 National Voter Registration Exercise- National Elections Commissions
 2009-2010 Administrative Boundary & Locality Revalidation Project - Inter-Agency Taskforce on Delimitation (IATD: MIA, MLME, NEC, LISGIS)
 2007 National Geographic Planning - Liberia Institute of Statistics & Geo-Information Services (LISGIS)
 2006-2007 Boundary Harmonization Exercise - Special Joint Stakeholders Collaborative Committee (SJSCC)



Scale: 500,000
 Map Projection: UTM Zone 29N
 Datum: WGS 84
 Unit: Meter



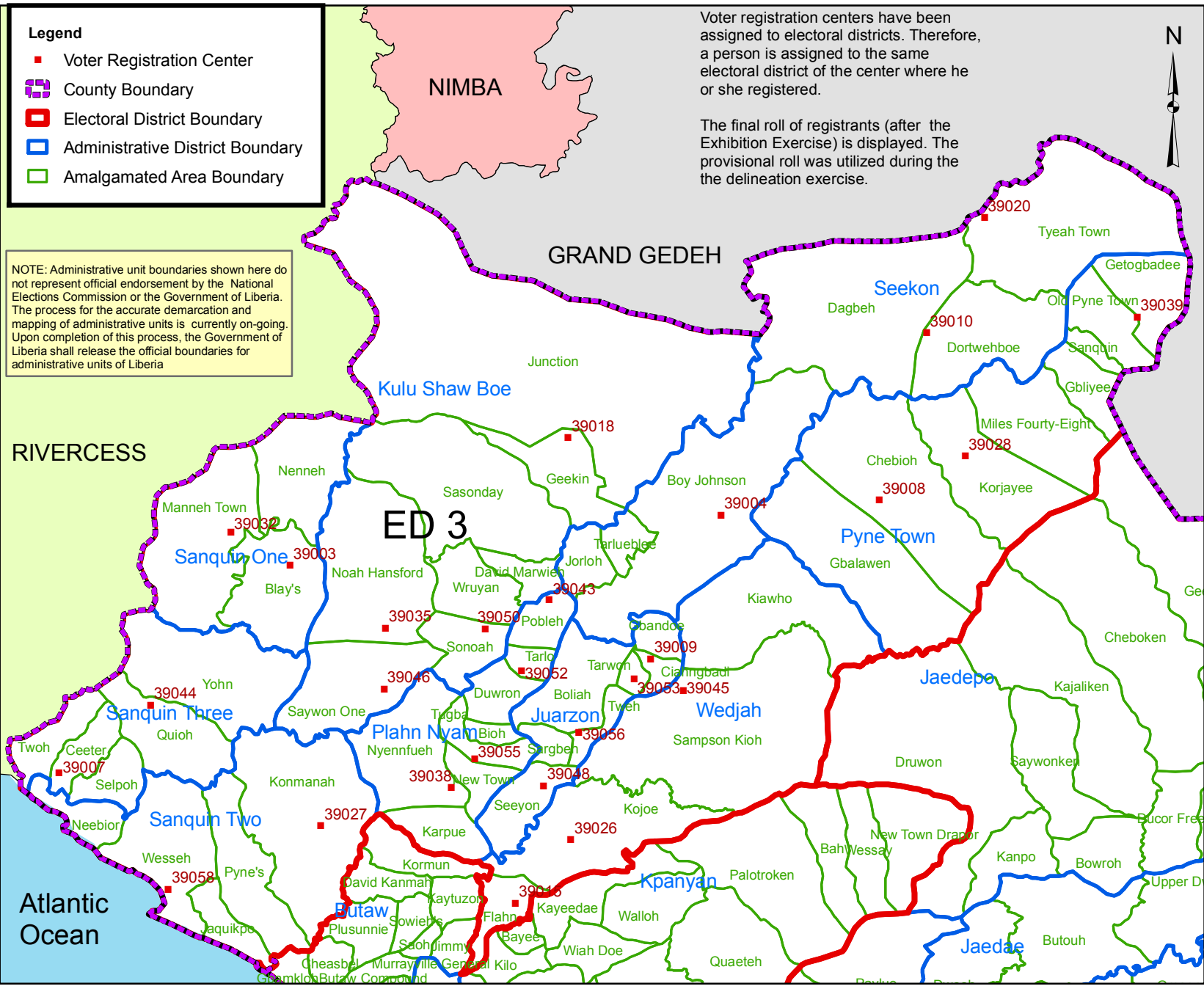
Prepared & Printed By:
 National Elections Commission
 Production Date: 29 July 2011

- Legend**
- Voter Registration Center
 - ▭ County Boundary
 - ▭ Electoral District Boundary
 - ▭ Administrative District Boundary
 - ▭ Amalgamated Area Boundary

NOTE: Administrative unit boundaries shown here do not represent official endorsement by the National Elections Commission or the Government of Liberia. The process for the accurate demarcation and mapping of administrative units is currently on-going. Upon completion of this process, the Government of Liberia shall release the official boundaries for administrative units of Liberia

Voter registration centers have been assigned to electoral districts. Therefore, a person is assigned to the same electoral district of the center where he or she registered.

The final roll of registrants (after the Exhibition Exercise) is displayed. The provisional roll was utilized during the delineation exercise.



Sinoe County Electoral District No. 3 2011

Voter Registration Centers		
VRC Code	Name	Total
39003	Kallor Town Palava Hut	210
39004	Judu Town Public School	313
39007	Ceeter Palava Hut	338
39008	Chebioh Palava Hut	213
39009	Bilibokree Admin. Building	1,259
39010	Pelloken Palava Hut	274
39015	Camp-2 Palava Hut	403
39018	Boe Smaljilla Public School	235
39020	Voogbadee Public School	714
39026	Gbooyee Town Palava Hut	345
39027	Baffu Camp Palava Hut	683
39028	Korjayee No. 2 Palava Hut	152
39032	Tugbaville Admin. Building	757
39035	Jacksonville Kulu School	470
39038	Nyennfueh Market	527
39039	Old Pyne Adm. Building	1,190
39043	Plandialebo High School	507
39044	Quoih - Duo Palava Hut	38
39045	Jalay Town Palava Hut	427
39046	Kingston Weagbah Jr. School	301
39048	Sargbah Town Public School	214
39050	Kulu Public School	113
39052	Tarlow Town Hall	270
39053	Karmo Palava Hut	649
39055	Tanneh Wiah Town School	387
39056	Gbazon Palava Hut	764
39058	Tournata Palava Hut	402
Total Registrants (After Exhibition):		12,155

Data Sources:
 2011 National Voter Registration Exercise- National Elections Commissions
 2009-2010 Administrative Boundary & Locality Revalidation Project - Inter-Agency Taskforce on Delimitation (IATD: MIA, MLME, NEC, LISGIS)
 2007 National Geographic Planning - Liberia Institute of Statistics & Geo-Information Services (LISGIS)
 2006-2007 Boundary Harmonization Exercise - Special Joint Stakeholders Collaborative Committee (SJSCC)



Scale: 560,000
 Map Projection: UTM Zone 29N
 Datum: WGS 84
 Unit: Meter



Prepared & Printed By:
 National Elections Commission
 Production Date: 29 July 2011